


2008 Puget Sound Nearshore Partnership Calendar

* IT & PMT Meet Me call in (206) 553-4592 for all meeting regardless of meeting location



Click on month to view:

JANUARY	FEBRUARY	MARCH
APRIL	MAY	JUNE
JULY	AUGUST	SEPTEMBER
OCTOBER	NOVEMBER	DECEMBER

January 2008

Thursday, January 3 1:00 - 4:00 p.m.	Project Management Team Olympia - NRB Conf. Rm. 635 *
Tuesday, January 8 10:00 a.m. - 5:00 p.m.	Nearshore Science Team UW Deans Conf. Rm
Wednesday, January 9 9:00 a.m. - 3:00 p.m.	Nearshore Science Team UW Deans Conf. Rm
Wednesday, January 16 9:00 a.m. 3:00 p.m.	Steering Committee Meeting Corps - Mercury Room
Thursday, January 17 9:00 a.m. - 12:00 p.m.	Implementation Team Olympia - NRB Conf. Rm. 635 *
Thursday, January 17 1:00. - 3:00 p.m.	Project Management Team Olympia - NRB Conf. Rm. 635 *

JANUARY						
S	M	T	W	TH	F	Sa
		1	2	3	4	5
6	7	8	9	10	11	12
13	14	15	16	17	18	19
20	21	22	23	24	25	26
27	28	29	30	31		

HOLIDAY
Lead Entity Advisory Group
PSP Leadership Council
PSP Science Panel
Nearshore Partnership Meeting

Workshops and Conferences:

Coastal Habitats in Puget Sound Workshop - January 29-31

February 2008

Tuesday, February 5 10:00 a.m. - 5:00 p.m.	Nearshore Science Team Olympia - NRB Conf. Rm. 175B
Wednesday, February 6 9:00 a.m. - 3:00 p.m.	Nearshore Science Team Olympia - NRB Conf. Rm. 175B
Wednesday, February 6 9:00 a.m. - 3:00 p.m.	Executive Committee Meeting Cabela's in Lacey
Thursday, February 7 1:00 - 4:00 p.m.	Project Management Team Corps - Civil Conf Room*
Wednesday, February 20 9:00 a.m. - 3:00 p.m.	Steering Committee Meeting Pierce Co - West
Thursday, February 21 9:00 a.m. - 12:00 p.m.	Implementation Team Corps - Mercury Room*
Thursday, February 21 1:00. - 4:00 p.m.	Project Management Team Corps - Mercury Room*

FEBRUARY						
S	M	T	W	TH	F	Sa
					1	2
3	4	5	6	7	8	9
10	11	12	13	14	15	16
17	18	19	20	21	22	23
24	25	26	27	28	29	1

HOLIDAY
Salmon Recovery Funding Board
Nearshore Partnership Meeting
Lead Entity Advisory Group
PSP Ecosystem Coordination Board
PSP Science Panel February 15 & 26
Monitoring Forum

Workshops and Conferences:

Pacific Estuarine Research Society 31st Annual Meeting - Feb 28-March 1

March 2008

Tuesday, March 4 10:00 a.m. - 5:00 p.m.	Nearshore Science Team UW Deans Conf. Rm
Wednesday, March 5 9:00 a.m. - 3:00 p.m.	Nearshore Science Team UW Deans Conf. Rm
Thursday, March 6 1:00 - 4:00 p.m.	Project Management Team Olympia - NRB Conf. Rm. 635 *
Wednesday, March 19 9:00 a.m. - 3:00 p.m.	Steering Committee Meeting Tukwila Community Center - Meeting Rm A.
Thursday, March 20 9:00 a.m. - 12:00 p.m.	Implementation Team Olympia - NRB Conf. Rm. 635 *
Thursday, March 20 1:00. - 3:00 p.m.	Project Management Team Olympia - NRB Conf. Rm. 635 *

MARCH						
S	M	T	W	TH	F	Sa
2	3	4	5	6	7	8
9	10	11	12	13	14	15
16	17	18	19	20	21	22
23	24	25	26	27	28	29
30	31					


Nearshore Partnership Meeting
PSP Leadership Council (March 3 & 4)

Workshops and Conferences:

AFS Sound Management: Mountains to the Sea - March 4 -6

AWRA 2008 Spring Specialty Conference - March 17-19

South Sound Science Symposium March 26



April 2008

APRIL

Tuesday, April 1	Nearshore Science Team
10:00 a.m. - 5:00 p.m.	UW Deans Conf. Rm
Wednesday, April 2	Nearshore Science Team
9:00 a.m. - 3:00 p.m.	UW Deans Conf. Rm
Thursday, April 3	Project Management Team
1:00 - 4:00 p.m.	Corps - Civil Conf Room*
Wednesday, April 16	Steering Committee Meeting
9:00 a.m. - 3:00 p.m.	Olympia - NRB Conf Rm. 172
Thursday, April 17	Implementation Team
9:00 a.m. - 12:00 p.m.	Corps - Mercury Room*
Thursday, April 17	Project Management Team
1:00. - 3:00 p.m.	Corps - Mercury Room*

S	M	T	W	TH	F	Sa
		1	2	3	4	5
6	7	8	9	10	11	12
13	14	15	16	17	18	19
20	21	22	23	24	25	26
27	28	29	30			

Nearshore Partnership Meeting
Lead Entity Advisory Group
PSP Leadership Council
PSP Ecosystem Coordination Board
PSP Science Panel - April 15

Workshops and Conferences:

NorthWest Algal Symposium '08 - April 4-6

May 2008

MAY

Thursday, May 1	Project Management Team
1:00 - 4:00 p.m.	Olympia - NRB Conf. Rm. 635 *
Tuesday, May 6	Nearshore Science Team
10:00 a.m. - 5:00 p.m.	Olympia - OB2 SL04
Wednesday, May 7	Nearshore Science Team
9:00 a.m. - 3:00 p.m.	Olympia - OB2 SL04
Thursday, May 15	Implementation Team
9:00 a.m. - 12:00 p.m.	Olympia - NRB Conf. Rm. 635 *
Thursday, May 15	Project Management Team
1:00 - 4:00 p.m.	Olympia - NRB Conf. Rm. 635 *
Wednesday, May 21	Steering Committee Meeting
9:00 a.m. - 3:00 p.m.	Corps - Mercury Room*

S	M	T	W	TH	F	Sa
				1	2	3
4	5	6	7	8	9	10
11	12	13	14	15	16	17
18	19	20	21	22	23	24
25	26	27	28	29	30	31

Nearshore Partnership Meeting
Salmon Recovery Funding Board
Washington Forum on Monitoring
PSP Ecosystem Coordination Board
HOLIDAY

Workshops and Conferences:

American Society of Civil Engineers

June 2008

JUNE

Tuesday, June 3	Nearshore Science Team
10:00 a.m. - 5:00 p.m.	UW Deans Conf. Rm
Wednesday, June 4	Nearshore Science Team
9:00 a.m. - 3:00 p.m.	UW Deans Conf. Rm
Thursday, June 5	Project Management Team
1:00 - 4:00 p.m.	Corps - Civil Conf Room*
<u>Mon/Wed, June 9-11</u>	<u>Nearshore Partnership Retreat</u>
TBD	Fort Worden State Park Conference Center
Wednesday, June 18	Steering Committee Meeting
9:00 a.m. - 3:00 p.m.	Tukwila Community Center - Meeting Rm A.
Thursday, June 19	Implementation Team
9:00 a.m. - 12:00 p.m.	Corps - Mercury Room*
Thursday, June 19	Project Management Team
1:00 - 4:00 p.m.	Corps - Mercury Room*

S	M	T	W	TH	F	Sa
1	2	3	4	5	6	7
8	9	10	11	12	13	14
15	16	17	18	19	20	21
22	23	24	25	26	27	28
29	30					


Nearshore Partnership Meeting
Lead Entity Advisory Group
PSP Ecosystem Coordination Board
PSP Leadership Council
PSP Science Panel - June 19

Workshops and Conferences:

Riparian Ecosystems and Buffers: Working at the Water's Edge - Jun 30 - Jul 2

2008 Puget Sound Nearshore Partnership Calendar


* IT & PMT Meet Me call in (206) 553-4592 for all meeting regardless of meeting location



July 2008		JULY							
		S	M	T	W	TH	F	Sa	
Thursday, July 3	Project Management Team 1:00 - 4:00 p.m. Olympia - NRB Conf. Rm. 635*			1	2	3	4	5	Salmon Recovery Funding Board
Tuesday, July 8	Nearshore Science Team 10:00 a.m. - 5:00 p.m. UW Deans Conf. Rm	6	7	8	9	10	11	12	Nearshore Partnership Meeting
Wednesday, July 9	Nearshore Science Team 9:00 a.m. - 3:00 p.m. UW Deans Conf. Rm	13	14	15	16	17	18	19	PSP Leadership Council
Wednesday, July 16	Steering Committee Meeting 9:00 a.m. - 3:00 p.m. Pierce Co - West	20	21	22	23	24	25	26	PSP Ecosystem Coordination Board
Thursday, July 17	Implementation Team 9:00 a.m. - 12:00 p.m. Olympia - NRB Conf. Rm. 635*	27	28	29	30	31			HOLIDAY
Thursday, June 17	Project Management Team 1:00 - 4:00 p.m. Olympia - NRB Conf. Rm. 635*								
August 2008		AUGUST							
		S	M	T	W	TH	F	Sa	
Tuesday, August 5	Executive Committee Meeting 9:00 a.m. - 3:00 p.m. Dumas Bay Centre, Federal Way						1	2	Nearshore Partnership Meeting
Tuesday, August 5	Nearshore Science Team 10:00 a.m. - 5:00 p.m. Olympia, OB2 - SL04	3	4	5	6	7	8	9	PSP Science Panel - August 7
Wednesday, August 6	Nearshore Science Team 9:00 a.m. - 3:00 p.m. Olympia, OB2 - SL04	10	11	12	13	14	15	16	
Thursday, August 7	Project Management Team 1:00 - 4:00 Corps - Civil Conf Room*	17	18	19	20	21	22	23	
Wednesday, August 20	Steering Committee Meeting 9:00 a.m. - 3:00 p.m. Olympia, NRB Conference Room 175A&B	24	25	26	27	28	29	30	
Thursday, August 21	Implementation Team 9:00 a.m. - 12:00 p.m. Corps - Mercury Room*								
Thursday, August 21	Project Management Team 1:00 - 4:00 p.m. Corps - Mercury Room*								
									<i>Workshops and Conferences:</i> American Fisheries Society Annual Meeting - August 17 - 21
September 2008		SEPTEMBER							
		S	M	T	W	TH	F	Sa	
Tuesday, September 2	Nearshore Science Team 10:00 a.m. - 5:00 p.m. UW Deans Conf. Rm	31	1	2	3	4	5	6	HOLIDAY
Wednesday, September 3	Nearshore Science Team 9:00 a.m. - 3:00 p.m. UW Deans Conf. Rm	7	8	9	10	11	12	13	Nearshore Partnership Meeting
Thursday, September 4	Project Management Team 1:00 - 4:00 Olympia - NRB Conf. Rm. 635*	14	15	16	17	18	19	20	Lead Entity Advisory Group
Wednesday, September 17	Steering Committee Meeting 9:00 a.m. - 3:00 p.m. Corps - Mercury Room*	21	22	23	24	25	26	27	PSP Leadership Council - Sept 4 & 5
Thursday, September 18	Implementation Team 9:00 a.m. - 12:00 p.m. Olympia - NRB Conf. Rm. 635*	28	29	30					PSP Science Panel - September 23
Thursday, September 18	Project Management Team 1:00 - 4:00 p.m. Olympia - NRB Conf. Rm. 635*								
									<i>Workshops and Conferences:</i> International Seagrass Biology Workshop

2008 Puget Sound Nearshore Partnership Calendar

* IT & PMT Meet Me call in (206) 553-4592 for all meeting regardless of meeting location



October 2008		OCTOBER							HOLIDAY
		S	M	T	W	TH	F	Sa	
TBD	Nearshore Science Team				1	2	3	4	Nearshore Partnership Meeting
TBD	Nearshore Science Team	5	6	7	8	9	10	11	Salmon Rec. Funding Board - Oct 16-17
Thursday, October 2	Project Management Team 1:00 - 4:00 Corps - Civil Conf Room*	12	13	14	15	16	17	18	PSP Leadership Council - October 22 - 23
Wednesday, October 22	Steering Committee Meeting 9:00 a.m. - 3:00 p.m. Tukwila Community Center - Meeting Room B	19	20	21	22	23	24	25	PSP Ecosystem Coordination Board
Thursday, October 16	Implementation Team 9:00 a.m. - 12:00 p.m. Corps - Mercury Room*	26	27	28	29	30	31		
Thursday, October 16	Project Management Team 1:00 - 4:00 p.m. Corps - Mercury Room*								
		<p><i>Workshops and Conferences:</i></p> <p>Restore America's Estuaries National Conference</p>							
November 2008		NOVEMBER							HOLIDAY
		S	M	T	W	TH	F	Sa	
TBD	Nearshore Science Team							1	Nearshore Partnership Meeting
TBD	Nearshore Science Team	2	3	4	5	6	7	8	Lead Entity Advisory Group
Thursday, November 6	Project Management Team 1:00 - 4:00 Olympia - NRB Conf. Rm. 635*	9	10	11	12	13	14	15	
Wednesday, November 19	Steering Committee Meeting 9:00 a.m. - 3:00 p.m. Pierce County - West	16	17	18	19	20	21	22	
Thursday, November 20	Implementation Team 9:00 a.m. - 12:00 p.m. Olympia - NRB Conf. Rm. 635*	23	24	25	26	27	28	29	
Thursday, November 20	Project Management Team 1:00 - 4:00 p.m. Olympia - NRB Conf. Rm. 635*								
		<p><i>Workshops and Conferences:</i></p> <p>AWRA Annual Water Resources Conference</p>							
December 2008		DECEMBER							HOLIDAY
		S	M	T	W	TH	F	Sa	
TBD	Nearshore Science Team	30	1	2	3	4	5	6	Nearshore Partnership Meeting
TBD	Nearshore Science Team	7	8	9	10	11	12	13	Salmon Recovery Funding Board
Thursday, December 4	Project Management Team 1:00 - 4:00 Corps - Civil Conf Room*	14	15	16	17	18	19	20	PSP Leadership Council
Wednesday, December 17	Steering Committee Meeting 9:00 a.m. - 3:00 p.m. tbd	21	22	23	24	25	26	27	PSP Eco Coordination Board - Dec 4
Thursday, December 18	Implementation Team 9:00 a.m. - 12:00 p.m. Corps - Mercury Room*	28	29	30	31				PSP Science Panel
Thursday, December 18	Project Management Team 1:00 - 4:00 p.m. Corps - Mercury Room*								
		<p><i>Other meetings (hyperlinks)</i></p> <p>Salmon Recovery Funding Board</p> <p>Puget Sound Partnership</p> <p>Washington Forum on Monitoring</p>							

Deans Conference Room, Ocean Sciences Building
University of Washington
Ocean Science Building
1492 NE Boat Street
Seattle Washington

Take the MONTLAKE BLVD exit toward UNIV OF WASH. 0.2 miles

Turn LEFT onto MONTLAKE BLVD E. 0.3 miles

Turn LEFT onto NE PACIFIC ST. 0.4 miles

Turn LEFT onto 15TH AVE NE. 0.1 miles

15TH AVE NE becomes NE BOAT ST. <0.1 miles

End at **1492 NE Boat St**
Seattle, WA 98105-6714, US

Ocean Sciences Building, #203
University of Washington

1492 NE Boat Street
Seattle Washington

Take the MONTLAKE BLVD exit toward UNIV OF WASH.	0.2 miles
Turn LEFT onto MONTLAKE BLVD E.	0.3 miles
Turn LEFT onto NE PACIFIC ST.	0.4 miles
Turn LEFT onto 15TH AVE NE.	0.1 miles
15TH AVE NE becomes NE BOAT ST.	<0.1 miles
End at 1492 NE Boat St Seattle, WA 98105-6714, US	

US Army Corps of Engineers
4735 East Marginal Way South
Seattle, Washington 98134-2329

From the South

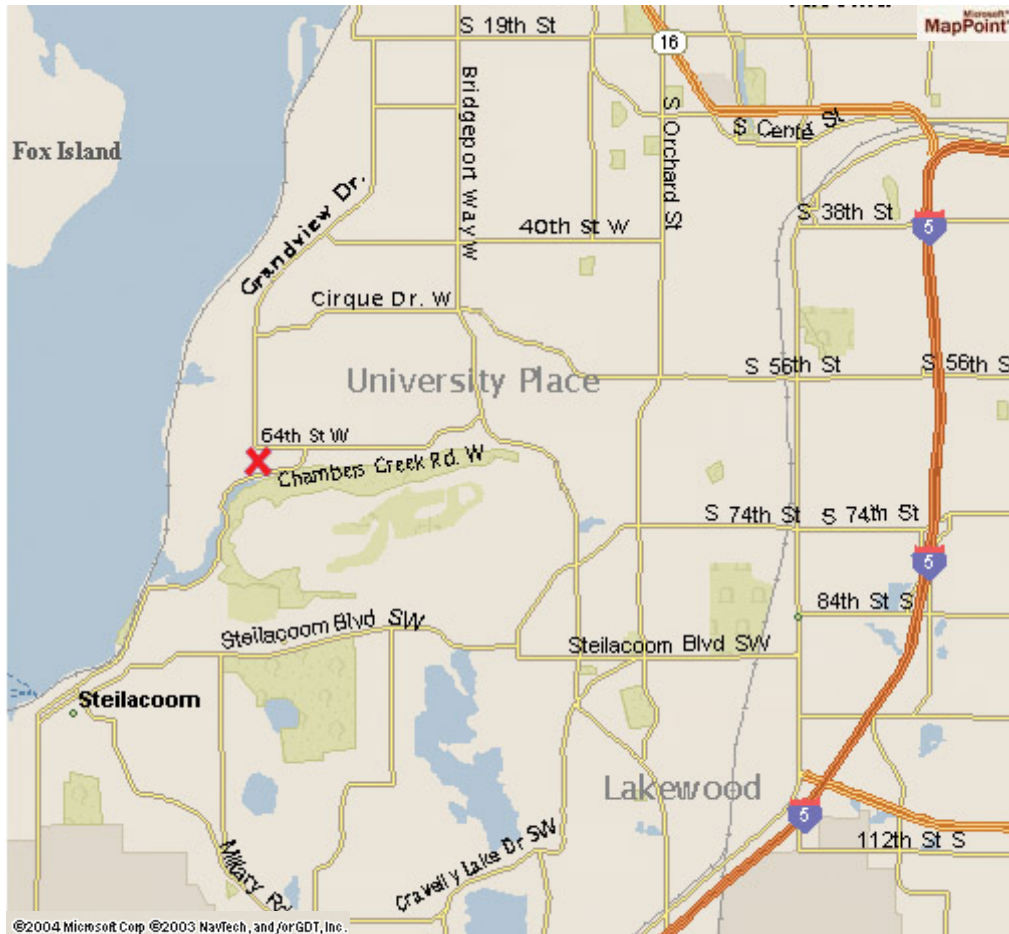
I-5 North – Merge onto WA-599 Exit 156 toward Tukwila/W. Marginal Way which becomes Highway 99 (East Marginal Way).

From the North

I-5 South – Take Exit 165A toward James Street. Stay straight to go onto 6th Avenue, turn right onto Columbia Street. Merge onto WA-99 (East Marginal Way) via the ramp on the left.

DIRECTIONS TO THE ENVIRONMENTAL SERVICES BUILDING

9850 - 64TH STREET WEST, UNIVERSITY PLACE, WA 98467

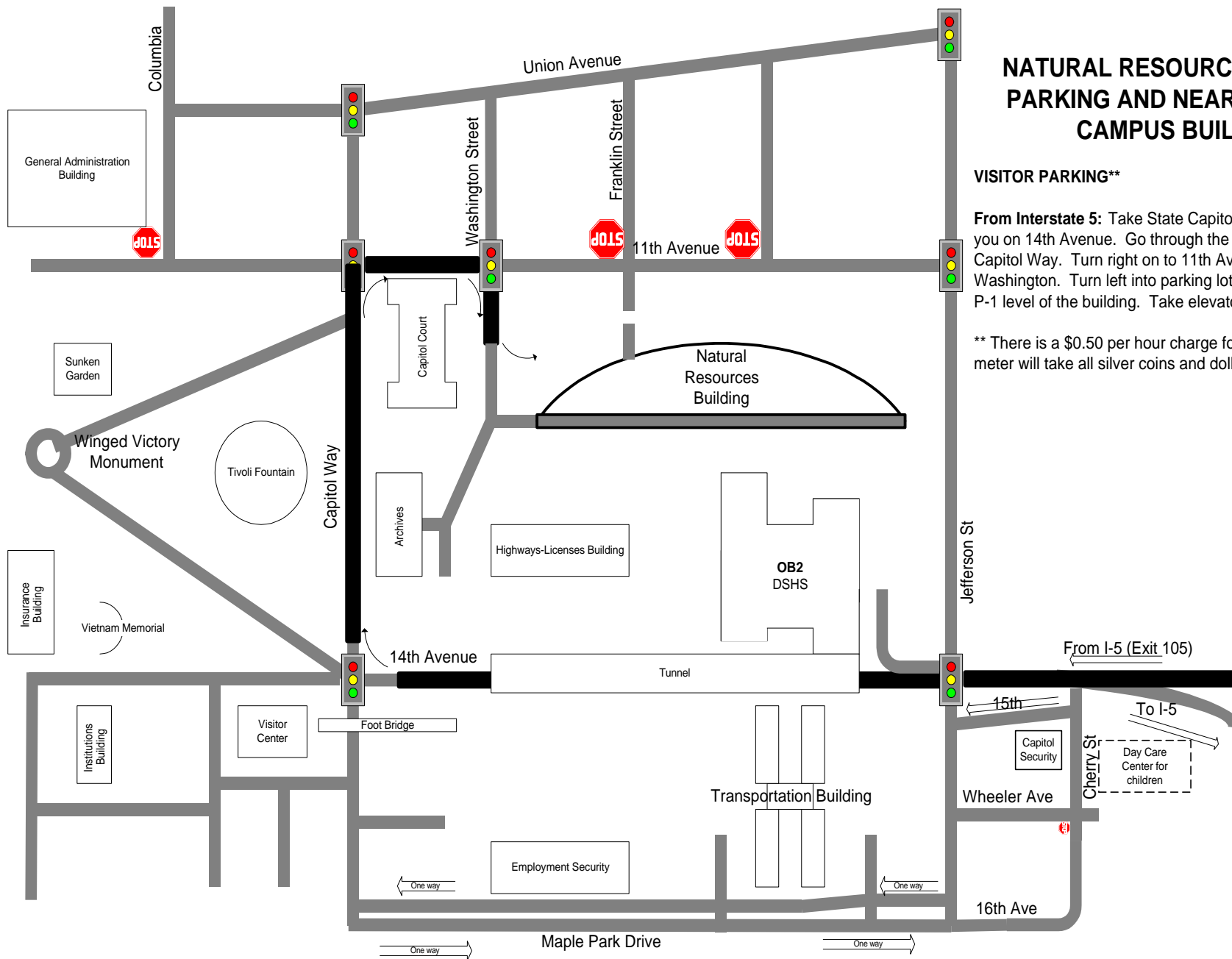


FROM I-5 NORTH OR SOUTH

ALLOW APPROXIMATELY 20 MINUTES TRAVEL TIME FROM THE 56TH STREET EXIT.

Take Exit 130 (South 56th Street) off of Interstate 5 and follow South 56th Street West to Orchard, where it becomes Cirque Drive. Follow Cirque Drive to Grandview and then go south (left) on Grandview to the Environmental Services Building located at 9850 64th Street West in University Place.

Telephone: (253)798-4050



NATURAL RESOURCES BUILDING PARKING AND NEARBY CAPITOL CAMPUS BUILDINGS

VISITOR PARKING**

From Interstate 5: Take State Capitol exit (105). The exit puts you on 14th Avenue. Go through the tunnel and turn right on to Capitol Way. Turn right on to 11th Avenue. Turn right on to Washington. Turn left into parking lot. Visitor parking is on the P-1 level of the building. Take elevator or stairs to Rotunda.

** There is a \$0.50 per hour charge for visitor parking. The meter will take all silver coins and dollar bills



DRIVING DIRECTIONS TO THE COMMUNITY CENTER
12424 42nd Ave. So., Tukwila
206 768-2822

FACILITIES GUIDE/MAP

COMMUNITY CENTER FLOOR PLAN

Southbound on I-5

Take exit #156 (Tukwila, Interurban Ave);
Turn right onto Interurban Avenue S., proceed north;
At stop light at 42nd Avenue S, turn right;
Cross the Duwamish River;
Tukwila Community Center is immediately on your right.

Northbound on I-5

Take exit #156 (Tukwila, West Marginal Way);
Take the Tukwila exit, turn left onto Interurban Avenue S;
Move to the right lane;
At stop light at 42nd Avenue S, turn right;
Cross the Duwamish River;
Tukwila Community Center is immediately on your right.

North or Southbound on Tukwila Intl Blvd/Pacific Hwy. S. (Hwy 99)


Turn east onto S. 130th Street;
Continue straight, at Macadam Road turn left (north);
Cross Interurban Avenue S and the Duwamish River;
Tukwila Community Center is immediately on your right.

Eastbound on SR-518/I-405

Take I-5 north exit;
Follow the directions above for Northbound on I-5.

Westbound on 518/I-405


Take I-5 north exit;
Cross to the right lane;
Follow the directions above for Northbound I-5.





Telephone:
360-252-3500

GPS Coordinates:
N 47° 03.57' W 122° 45.45'

 [Print Directions](#) --->

Directions to Cabela's Lacey, WA Retail Store

From Seattle (approx 58 miles):

1. Southbound I-5 to Exit 111.
2. Turn right onto Marvin Rd North.
3. Go to second round-about (.5 miles).
4. Turn left through round-about onto Britton Parkway NE.
5. On Britton Parkway turn left on to Gateway Blvd.
6. Go to Cabela's - .4 miles.

From Portland (approx 117 miles):

1. Northbound I-5 to Exit 111.
2. Turn left onto Marvin Rd North.
3. Go over I-5 to second round-about (.7 miles).
4. Turn left through round-about onto Britton Parkway NE.
5. On Britton Parkway turn left on to Gateway Blvd.
6. Go to Cabela's - .4 miles.



Life in Federal Way

[Print](#)

- [▶ Recreation & Cultural Services](#)
- [▶ Parks & Attractions](#)
- [▶ Athletic Leagues & Teams](#)
- [▶ Federal Way Schools](#)
- [▶ Projects & Construction](#)
- [▶ Conference/Retreat Centre \(DBC\)](#)
 - [:: Rental Information & Rates](#)
 - [:: Bridal/Social Events at Dumas Bay Centre](#)
 - [:: Directions](#)
- [▶ Federal Way Community Center](#)
- [▶ Knutzen Family Theatre](#)
- [▶ About the City](#)
- [▶ Form of Government](#)
- [▶ City History](#)
- [▶ Sister Cities](#)
- [▶ Moving to Federal Way](#)
- [▶ Visitors Information](#)

Directions

[Recreation & Cultural Services](#)

[Federal Way Community Center](#)

[Knutzen Family Theatre](#)

[Dumas Bay Centre](#)

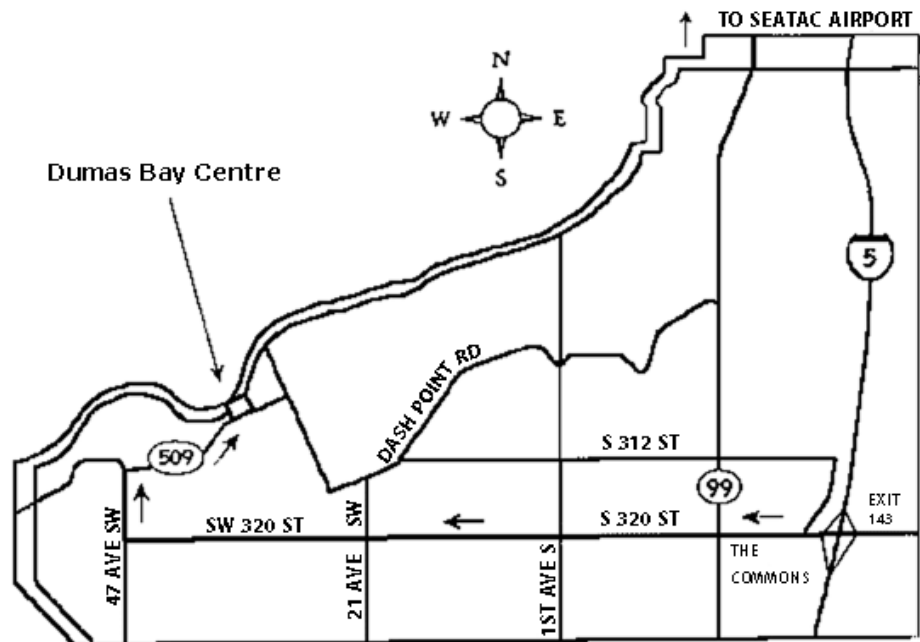
[Rental Information & Rates](#)

[Bridal/Social Events](#)

[Directions](#)

Dumas Bay Centre
3200 SW Dash Point Road
Federal Way, WA 98023
253-835-2000

- From Interstate 5 heading north or south, take Exit 143.
- Go west on 320th St. toward downtown.
- Stay on 320th for approximately 4 miles until it ends at a three-way stop.
- Take a right onto 47th Avenue and continue until it ends.
- Take a right at the first stop sign onto Dash Point Road (WA State 509).
- Dumas Bay Centre is one (1) mile down on the left side of the street.



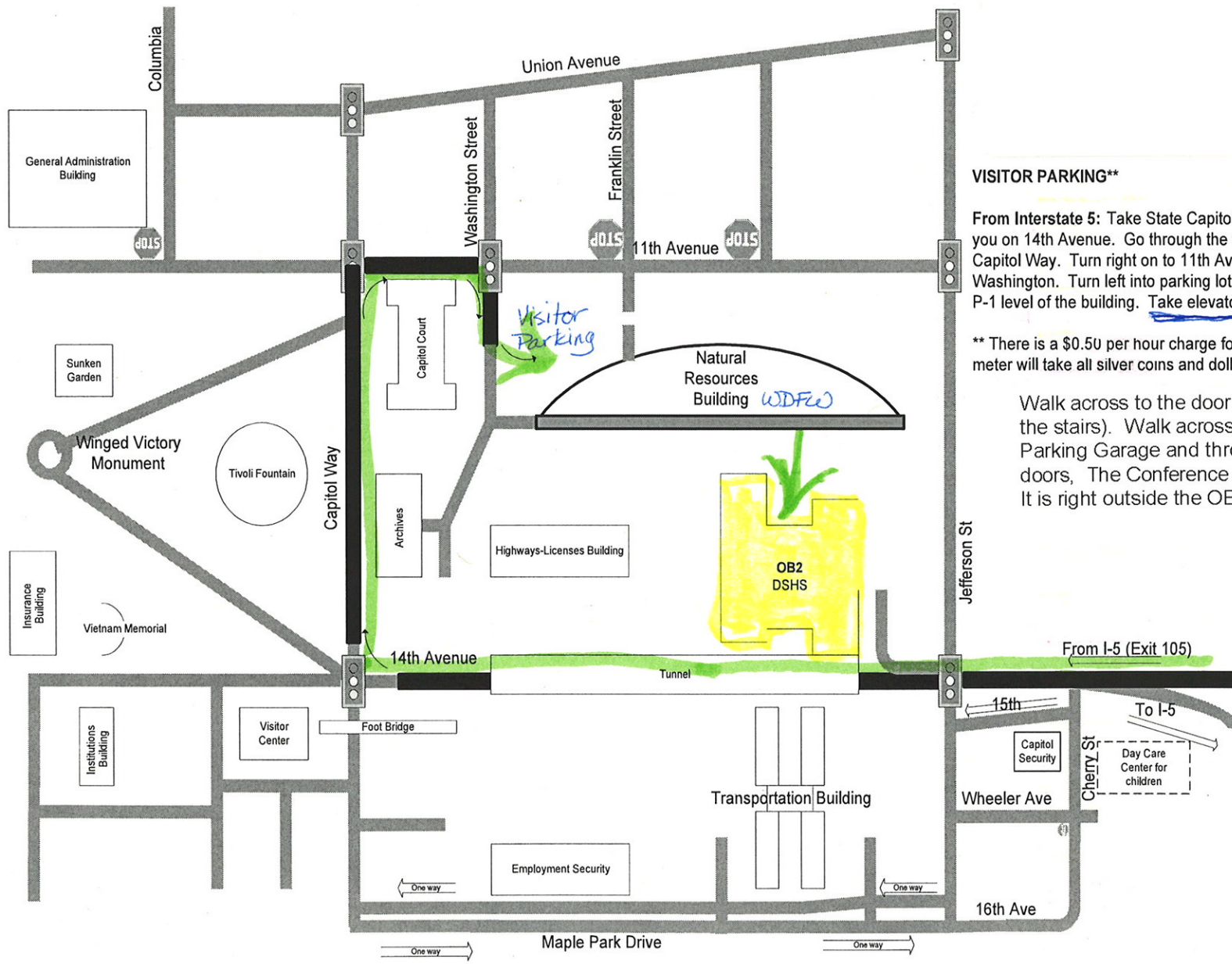
[Online Registration](#)

[Publications](#)

[Sponsorship Information](#)

[Contacts](#)

Driving directions to OB2 are the same as if you were coming to the Natural Resources Building - WDFW offices. We share the same Visitor's Parking Lot. Once in the lobby of the NRB, go across the lobby and exit the side door under the sky bridge.



VISITOR PARKING**

From Interstate 5: Take State Capitol exit (105). The exit puts you on 14th Avenue. Go through the tunnel and turn right on to Capitol Way. Turn right on to 11th Avenue. Turn right on to Washington. Turn left into parking lot. Visitor parking is on the P-1 level of the building. Take elevator or stairs to Rotunda.

** There is a \$0.50 per hour charge for visitor parking. The meter will take all silver coins and dollar bills

Walk across to the door to the left of the bridge (down the stairs). Walk across the Service Level of the Parking Garage and through the double glass sliding doors, The Conference Room SL-04 is on the left. It is right outside the OB2 cafeteria.



Welcome to

WASHINGTON STATE PARKS



- Home
- Agency
- Reservations
- Special Offers
- Passes/Permits
- Volunteering
- Centennial 2013
- Current Issues
- News

FORT WORDEN LINKS

- Reservations
- Camping
- Accommodations
- Conferences
- Contact Ft. Worden
- Events
- Park Maps
- Park Hours
- Special Features
- Interpretive
- Directions
- History
- Activities
- Wildlife/Plants
- Park Plan

[Reservations](#) |
 [Vacation Homes](#) |
 [Hospitality](#) |
 [Events](#) |
 [Activities](#)

Directions to Fort Worden State Park

Directions

Fort Worden State Park Conference Center is located in the Victorian seaport of Port Townsend, Wash.

From Seattle-Bainbridge Ferry to Fort Worden State Park

Depart from the ferry terminal, and drive straight (NE) on State Route (SR) 305 for approximately 13 miles. Drive through Poulsbo, and take a right onto the ramp for SR 3 to the Hood Canal Bridge - approximately 7 miles. At the lighted intersection for SR 104, take a left and remain on SR 104 for about 6 ½ miles. At the intersection of SR 19, turn right. Stay on SR 19 for 14 miles; it will merge with SR 20. Continue straight (north) on SR 20 into Port Townsend, take a left on Kearney Street, right on Blain Street, left on Cherry Street, and follow signs into the park.

For information on future Hood Canal Bridge closures, visit the [Department of Transportation](#) Web site.



[Jobs](#) • [Agency Info.](#) • [Fees](#) • [Rules](#) • [Site Map](#) • [Contact us](#)

Copyright © 2008 Washington State Parks. Please review our [privacy policy](#).



Life in Federal Way

Print

- ▶ [Recreation & Cultural Services](#)
- ▶ [Parks & Attractions](#)
- ▶ [Athletic Leagues & Teams](#)
- ▶ [Federal Way Schools](#)
- ▶ [Projects & Construction](#)
- ▶ [Conference/Retreat Centre \(DBC\)](#)
 - :: [Rental Information & Rates](#)
 - :: [Bridal/Social Events at Dumas Bay Centre](#)
 - :: [Directions](#)
- ▶ [Federal Way Community Center](#)
- ▶ [Knutzen Family Theatre](#)
- ▶ [About the City](#)
- ▶ [Form of Government](#)
- ▶ [City History](#)
- ▶ [Sister Cities](#)
- ▶ [Moving to Federal Way](#)
- ▶ [Visitors Information](#)

Directions

Recreation & Cultural Services

Federal Way Community Center

Knutzen Family Theatre

Dumas Bay Centre

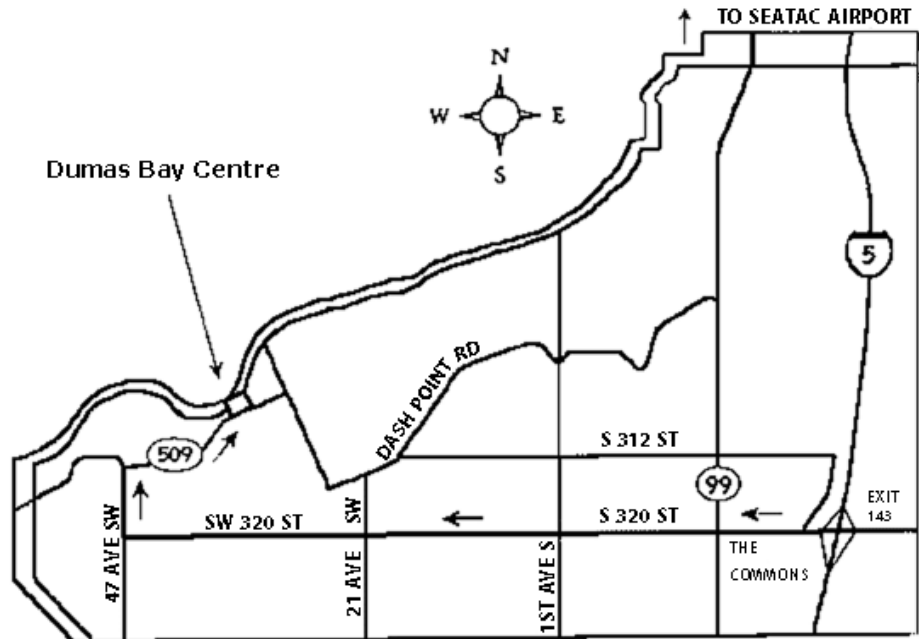
[Rental Information & Rates](#)

[Bridal/Social Events](#)

[Directions](#)

Dumas Bay Centre
3200 SW Dash Point Road
Federal Way, WA 98023
253-835-2000

- From Interstate 5 heading north or south, take Exit 143.
- Go west on 320th St. toward downtown.
- Stay on 320th for approximately 4 miles until it ends at a three-way stop.
- Take a right onto 47th Avenue and continue until it ends.
- Take a right at the first stop sign onto Dash Point Road (WA State 509).
- Dumas Bay Centre is one (1) mile down on the left side of the street.



Online Registration

Publications

Sponsorship Information

Contacts